


PROPOSED BOUNDARIES OF
COUNTY OF SAN BERNARDINO
COMMUNITY FACILITIES DISTRICT NO. 2002-1
(KAISER COMMERCE CENTER)
COUNTY OF SAN BERNARDINO
STATE OF CALIFORNIA



(1) Filed in the office of the Clerk of the Board of Supervisors of the County of San Bernardino this 6th day of August, 2002.

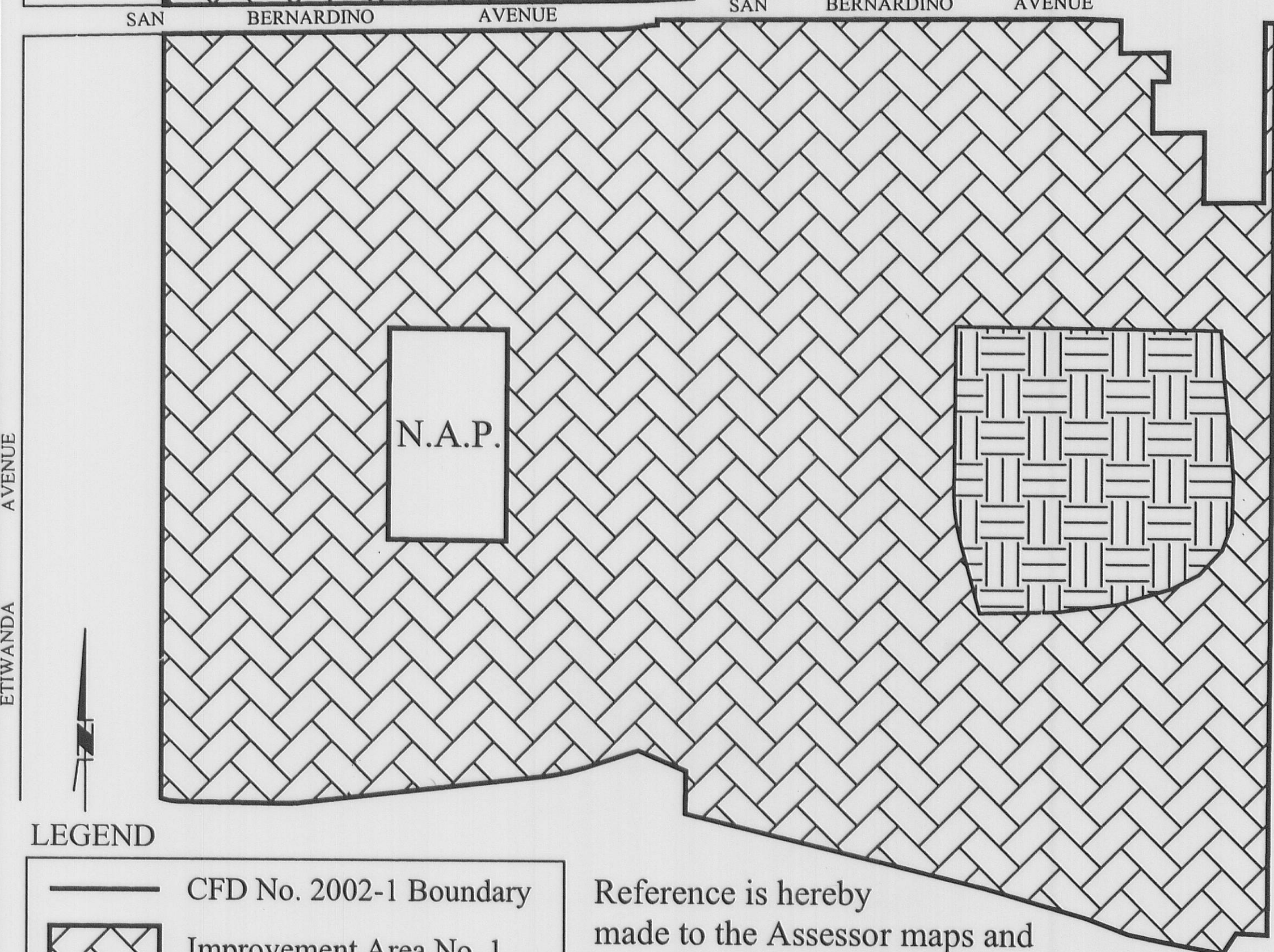
Renee Bastian
Renee Bastian
Clerk of the Board, County of San Bernardino

(2) I hereby certify that the within map showing the proposed boundaries of Community Facilities District No. 2002-1, San Bernardino County, State of California, was approved by the Board of Supervisors of the County of San Bernardino at a regular meeting thereof, held on this 6th day of August, 2002, by its Resolution No. 2002-227.

Renee Bastian
Renee Bastian
Clerk of the Board, County of San Bernardino

(3) Filed this 20 day of August, 2002, at the hour of 11:09 o'clock A m, in Book 74 of Maps of Assessment and Community Facilities Districts at page 80 and as Instrument No. 2002-0435725, in the office of the County Recorder of San Bernardino County, State of California.

County Recorder of San Bernardino County




- FY 2002-03
Assessor's Parcel
Numbers Located
Within IA No. 1
0229-291-49-00,
0229-371-01-00,
0229-371-02-00,
0229-371-03-00,
0229-371-04-00,
0229-371-05-00,
0229-371-06-00,
0229-371-07-00,
0229-371-08-00,
0229-381-01-00,
0229-381-02-00,
0229-381-03-00,
0238-031-02-00 but
excluding Lot 4 of Parcel Map
No. 15118),
0238-031-08-00 (Portion),
0238-031-10-00,
0238-031-11-00,
0238-031-12-00,
0238-063-02-00

- FY 2002-03
Assessor's Parcel
Numbers Located
Within IA No. 2
0238-031-08-00 (Portion)

LEGEND

- CFD No. 2002-1 Boundary
- Improvement Area No. 1
- Improvement Area No. 2

Reference is hereby made to the Assessor maps and parcel maps of the County of San Bernardino for an exact description of the lines and dimensions of each lot and parcel.



PREPARED BY DAVID TAUSSIG & ASSOCIATES, INC.