

**COUNTY OF SAN BERNARDINO
IMPROVEMENT AREA NO. 3 OF
COMMUNITY FACILITIES DISTRICT
No. 2006-1
(LYTLE CREEK NORTH)**

May 18, 2015

Public Finance
Public Private Partnerships
Urban Economics

Newport Beach
Riverside
San Francisco
San Jose
Dallas

**ADMINISTRATION REPORT
FISCAL YEAR 2015-2016**

**COUNTY OF SAN BERNARDINO
IMPROVEMENT AREA NO. 3 OF
COMMUNITY FACILITIES DISTRICT NO. 2006-1
(LYTLE CREEK NORTH)**

Prepared for

COUNTY OF SAN BERNARDINO
157 W. Fifth Street
San Bernardino, California 92371

Prepared by

DAVID TAUSSIG & ASSOCIATES, INC.
5000 Birch Street, Suite 6000
Newport Beach, California 92660
(949) 955-1500

Table of Contents

Section	Page
<i>I. Introduction</i>	1
<i>II. Special Tax Classifications and Development Update</i>	2
Special Tax Classifications	2
Development Update	2
<i>III. Sources and Uses of Funds</i>	6
<i>IV. Fiscal Year 2014-2015 Special Tax Levy</i>	7
<i>V. Fiscal Year 2015-2016 Special Tax Requirement</i>	8
<i>VI. Method of Apportionment</i>	10
Maximum Special Tax Rates	10
Apportionment of Special Taxes	10

EXHIBITS

- Exhibit A: Boundary Map*
Exhibit B: Special Tax Roll Fiscal Year 2015-2016

I. Introduction

This report presents the findings of the research and financial analysis performed by David Taussig & Associates, Inc. to determine the special tax requirement for Improvement Area No. 3 ("IA No. 3") of Community Facilities District No. 2006-1 (Lytle Creek North) ("CFD No. 2006-1") of the County of San Bernardino ("the County") for fiscal year 2015-2016.

CFD No. 2006-1 is a legally constituted governmental entity established under the Mello-Roos Community Facilities Act of 1982, (the "Act") as amended. At the time of formation, CFD No. 2006-1 included two improvement areas: Improvement Area No. 1 ("IA No. 1") and Improvement Area M ("IA M"). Within IA M, future improvement areas are expected to be designated as property is ready for development. In 2012, certain property within IA M was designated as IA No. 3. A map showing the property in IA No. 3 is included in Exhibit A.

The Act provides an alternative method for the financing of certain public facilities and services. Specifically, IA No. 3 of CFD No. 2006-1 is authorized to issue up to \$8,500,000 in bonds. IA No. 3 is expected to issue \$7,900,000¹ in bonds in August 2015 (the "2015 Bonds") to finance certain street, water, sewer, storm drain, flood control, and park and recreational improvements. It is expected that CFD No. 2006-1 will covenant to the owners of the 2015 Bonds not to issue any additional bonds for IA No. 3 except for refunding bonds.

In calculating the special tax liability for fiscal year 2015-2016, this report examines the financial obligations of the current fiscal year and analyzes the level of development within IA No. 3.

This report is organized into the following sections:

Section II

Section II provides an update of the development activity occurring within IA No. 3.

Section III

Section III examines the financial activity in the funds and accounts established pursuant to the bond indenture for the Series 2015. As of the date of this report, no funds and accounts had yet been established.

Section IV

Section IV analyzes the previous year's special tax levy.

Section V

Section V determines the financial obligations of IA No. 3 for fiscal year 2015-2016.

¹ Preliminary. Based on bond sizing dated May 8, 2015.

Section VI

Section VI reviews the methodology used to apportion the special tax requirement to Developed Property and Undeveloped Property. A table of the 2015-2016 special tax rates for Developed Property and Undeveloped Property is included.

II. Special Tax Classifications and Development Update

Special Tax Classifications

The methodology employed to calculate and apportion the special tax is contained in a document entitled the Rate and Method of Apportionment. The Rate and Method of Apportionment defines two primary categories of property, namely “Developed Property” and “Undeveloped Property”. For both Zone A and Zone B of IA No. 3, the category of Developed Property is in turn divided into 14 separate special tax classifications for Zone A and 12 separate special tax classifications for Zone B which vary with dwelling unit size for residential development and acreage for non-residential development.

Developed Property is distinguished from Undeveloped Property by the issuance of a building permit. Specifically, property for which a building permit was issued prior to March 1 of the prior Fiscal Year and that is within a final map that was recorded as of January 1 of the prior Fiscal Year will be classified as Developed Property in the following fiscal year. For example, all property in IA No. 3 for which a building permit was issued prior to March 1, 2015 and that is within a final map that was recorded as of January 1, 2015, will be classified as Developed Property in fiscal year 2015-2016.

Development Update

Review of the County of San Bernardino’s building permit records indicate that prior to March 1, 2015 building permits for 134 units of residential property in Zone A and 93 units of residential property in Zone B had been issued within IA No. 3. A total of 11.99 acres in Zone A is considered Undeveloped Property in IA No. 3. In addition, three tract maps had been recorded as of January 1, 2015, and there is no unmapped property in IA No. 3. The tables below indicate tract maps recorded as of January 1, 2015 and the current amount of Developed Property and Undeveloped Property within IA No. 3.

Improvement Area No. 3 Tract Maps Recorded as of January 1, 2015

Tract Map No.	Zone	Number of Taxable Lots	Date of Recordation
16845-2	A	102 units	November 2012
16978-4	B	93 units	March 2013
17771-1	A	108 units	December 2013
Total	NA	303 units	NA

**Improvement Area No. 3
Cumulative Developed Property and Undeveloped Property**

Zone A

Land Use Class	Description	Residential Floor Area	Number of Units/Acres
1	Residential Property	> 3,500 s.f.	0 units
2	Residential Property	3,301 – 3,500 s.f.	0 units
3	Residential Property	3,101 – 3,300 s.f.	2 units
4	Residential Property	2,901 – 3,100 s.f.	4 units
5	Residential Property	2,701 – 2,900 s.f.	14 units
6	Residential Property	2,501 – 2,700 s.f.	12 units
7	Residential Property	2,301 – 3,500 s.f.	26 units
8	Residential Property	2,101 – 2,300 s.f.	14 units
9	Residential Property	1,901 – 2,100 s.f.	0 units
10	Residential Property	1,701 – 1,900 s.f.	37 units
11	Residential Property	1,501 – 1,700 s.f.	25 units
12	Residential Property	1,301 – 1,500 s.f.	0 units
13	Residential Property	< 1,301 s.f.	0 units
14	Non-Residential Property	NA	0.00 acres
NA	Undeveloped Property	NA	11.99 acres

Zone B

Land Use Class	Description	Residential Floor Area	Number of Units/Acres
1	Residential Property	> 4,300 s.f.	0 units
2	Residential Property	4,101 – 4,300 s.f.	34 units
3	Residential Property	3,901 – 4,100 s.f.	0 units
4	Residential Property	3,701 – 3,900 s.f.	0 units
5	Residential Property	3,501 – 3,700 s.f.	0 units
6	Residential Property	3,301 – 3,500 s.f.	31 units
7	Residential Property	3,101 – 3,300 s.f.	25 units
8	Residential Property	2,901 – 3,100 s.f.	0 units
9	Residential Property	2,701 – 2,900 s.f.	0 units
10	Residential Property	2,501 – 2,700 s.f.	1 units
11	Residential Property	< 2,501 s.f.	2 units
12	Non-Residential Property	NA	0.00 acres
NA	Undeveloped Property	NA	0.00 acres

III. Sources and Uses of Funds

As of the date of this report, no funds and accounts had yet been established pursuant to the bond indenture for the Series 2015 Bonds.

IV. Fiscal Year 2014-2015 Special Tax Levy

The total special tax levy for fiscal year 2014-2015 equaled \$248,084. As of May 11, 2015, \$242,650 in special taxes due for fiscal year 2014-2015 had been collected by the County, resulting in a delinquency rate of approximately 2.19%. Of the 142 parcels that were subject to the special tax, five failed to pay some or all of their fiscal year 2014-2015 special taxes in a timely manner.

V. Fiscal Year 2015-2016 Special Tax Requirement

The special tax may be levied on taxable property in IA No. 3 to pay for debt service on the Bonds, the direct construction or acquisition of facilities eligible to be financed by IA No. 3, and annual administrative expenses as provided for by the RMA for IA No. 3. For fiscal year 2015-2016, the special tax requirement for IA No. 3 is equal to \$498,848 and is calculated as follows:

**County of San Bernardino
Improvement Area No. 3 of Community Facilities District No. 2006-1
(Lytle Creek North)
Fiscal Year 2015-2016 Special Tax Requirement**

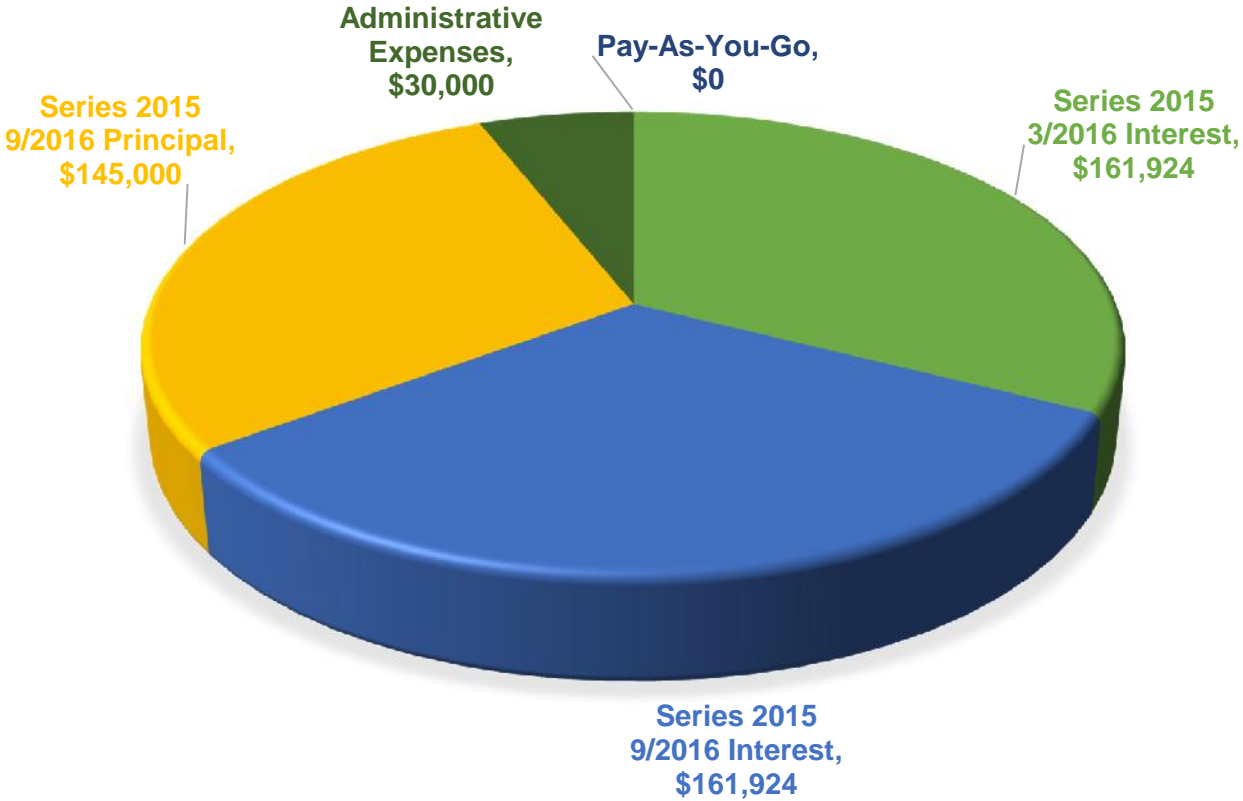
Fiscal Year 2015-2016 Obligations			(\$498,848)
Series 2015 Interest Due March 1, 2016	(\$161,924)	[1]	
Series 2015 Interest Due September 1, 2016	(\$161,924)	[1]	
Series 2015 Principal Due September 1, 2016	(\$145,000)	[1]	
Administrative Expenses	(\$30,000)		
Pay-As-You-Go Funds [2]	(\$0)		
Fiscal Year 2015-2016 Special Tax Requirement			\$498,848

[1] Preliminary. Based on bond sizing dated May 8, 2015.

[2] Pay-as-you-go amount is an estimate based on the expected Annual Special Tax receipts.

The components of the fiscal year 2015-2016 special tax requirement are shown graphically on the following page.

**County of San Bernardino
Improvement Area No. 3 of Community Facilities District No. 2006-1
(Lytle Creek North)
Fiscal Year 2015-2016 Special Tax Requirement**



Total Fiscal Year 2015-2016 Special Tax Requirement: \$498,848

VI. Method of Apportionment

Maximum Special Tax Rates

The amount of special taxes that IA No. 3 may levy is strictly limited by the maximum rates set forth in Section C of the Rate and Method of Apportionment.²

The fiscal year 2015-2016 maximum special tax rates for Developed property are shown in the tables on the following page. The maximum special tax rates do not escalate.

Apportionment of Special Taxes

The special tax that is apportioned to each parcel is determined through the application of Section E of the Rate and Method of Apportionment. The Board of Supervisors shall first determine the Special Tax Requirement. Section E apportions the special tax requirement in four steps that prioritize the order in which Developed Property and Undeveloped Property are taxed.

The first step states that the special tax shall be levied against each parcel of Developed Property at up to 100% of the applicable Assigned Special Tax until the amount of the Special Taxes equals the Special Tax Requirement. If the special taxes raised pursuant to the first step are less than the special tax requirement, then the second step is applied. The second step states that the special tax shall be levied against each parcel of Undeveloped Property at up to 100 percent of the maximum special tax for Undeveloped Property.

The third and fourth steps are designed to accommodate changes in land use and are intended to be used only as a last resort. Since actual land uses have not substantially deviated from the original projections, these steps are not necessary.

Application of the first step generates special tax revenues of \$406,200 from Developed Property, leaving \$92,648 to be levied against Undeveloped Property in Zone A. Dividing the remaining \$92,648 by the 11.99 acres of Undeveloped Property in Zone A results in a special tax of \$7,726 per acre of Undeveloped Property.

The fiscal year 2015-2016 maximum and actual special tax rates are shown for each classification of Developed Property and Undeveloped Property in the following table. The Special Tax Roll, which lists the actual special tax levied against each parcel, is shown in Exhibit B.

² Technically, Section C states that the maximum special tax for a parcel of Developed Property is equal to the greater of (i) the "Backup Special Tax" or (ii) the Assigned Special Tax. The Backup Special Tax was established for the contingency of a shortfall in revenues resulting from significant changes in development densities. The contingency for which the Backup Special Tax was established does not exist and hence, all discussion of maximum tax rates for Developed Property focuses on the Assigned Special Tax.

**County of San Bernardino
Fiscal Year 2014-2015
Maximum and Actual Special Taxes
Improvement Area No. 3**

Zone A

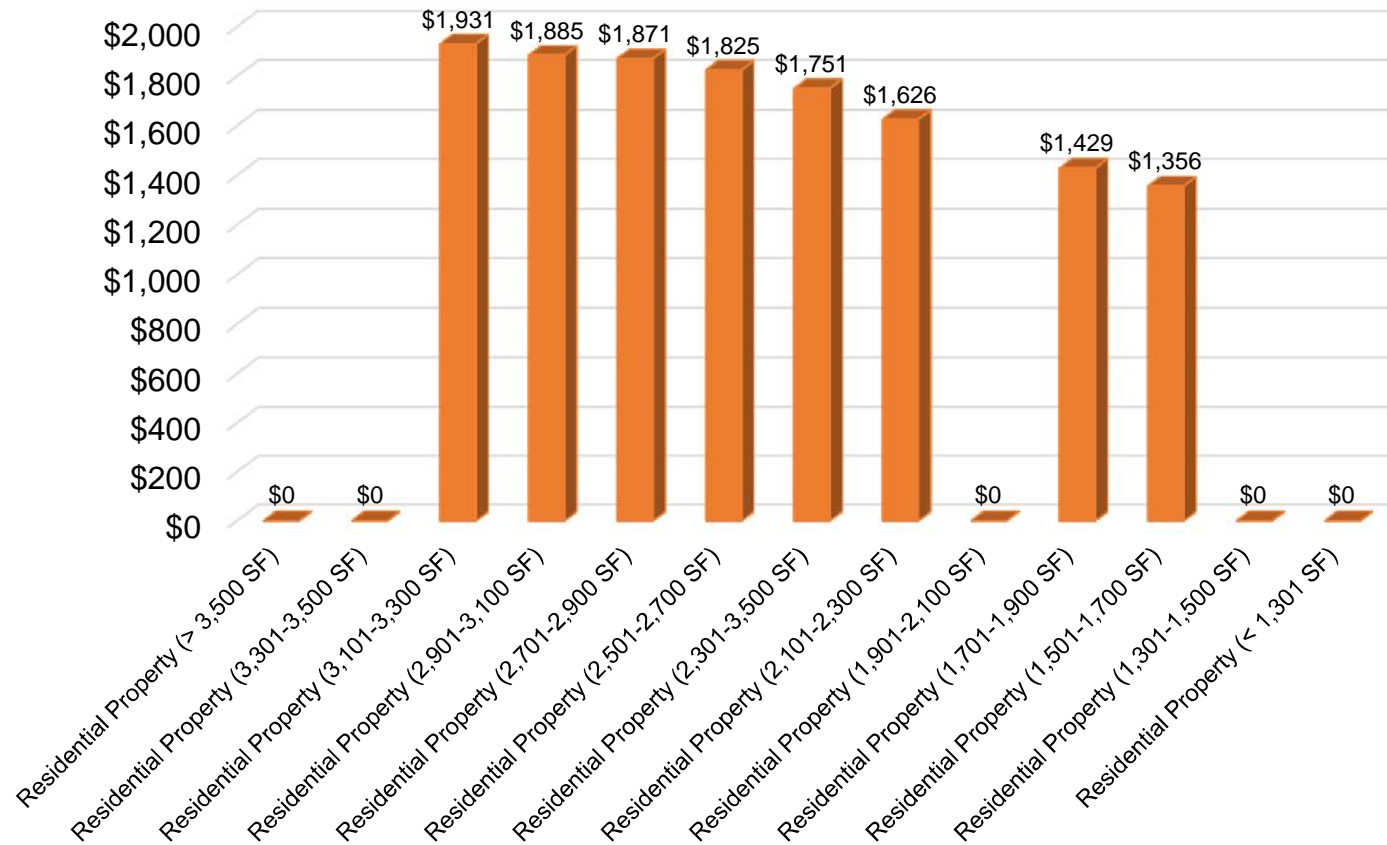
Land Use Class	Description	Residential Floor Area	Maximum Special Tax	FY 2015-2016 Actual Special Tax
1	Residential Property	> 3,500 s.f.	\$2,150.00 per unit	\$0.00 per unit
2	Residential Property	3,301 – 3,500 s.f.	\$2,070.00 per unit	\$0.00 per unit
3	Residential Property	3,101 – 3,300 s.f.	\$1,931.00 per unit	\$1,931.00 per unit
4	Residential Property	2,901 – 3,100 s.f.	\$1,885.00 per unit	\$1,885.00 per unit
5	Residential Property	2,701 – 2,900 s.f.	\$1,871.00 per unit	\$1,871.00 per unit
6	Residential Property	2,501 – 2,700 s.f.	\$1,825.00 per unit	\$1,825.00 per unit
7	Residential Property	2,301 – 3,500 s.f.	\$1,751.00 per unit	\$1,751.00 per unit
8	Residential Property	2,101 – 2,300 s.f.	\$1,626.00 per unit	\$1,626.00 per unit
9	Residential Property	1,901 – 2,100 s.f.	\$1,506.00 per unit	\$0.00 per unit
10	Residential Property	1,701 – 1,900 s.f.	\$1,429.00 per unit	\$1,429.00 per unit
11	Residential Property	1,501 – 1,700 s.f.	\$1,356.00 per unit	\$1,356.00 per unit
12	Residential Property	1,301 – 1,500 s.f.	\$1,269.00 per unit	\$0.00 per unit
13	Residential Property	< 1,300 s.f.	\$1,184.00 per unit	\$0.00 per unit
14	Non-Residential Property	NA	\$12,767.00 per Acre	\$0.00 per acre
NA	Undeveloped Property	NA	\$12,767.00 per Acre	\$7,725.53 per acre

Zone B

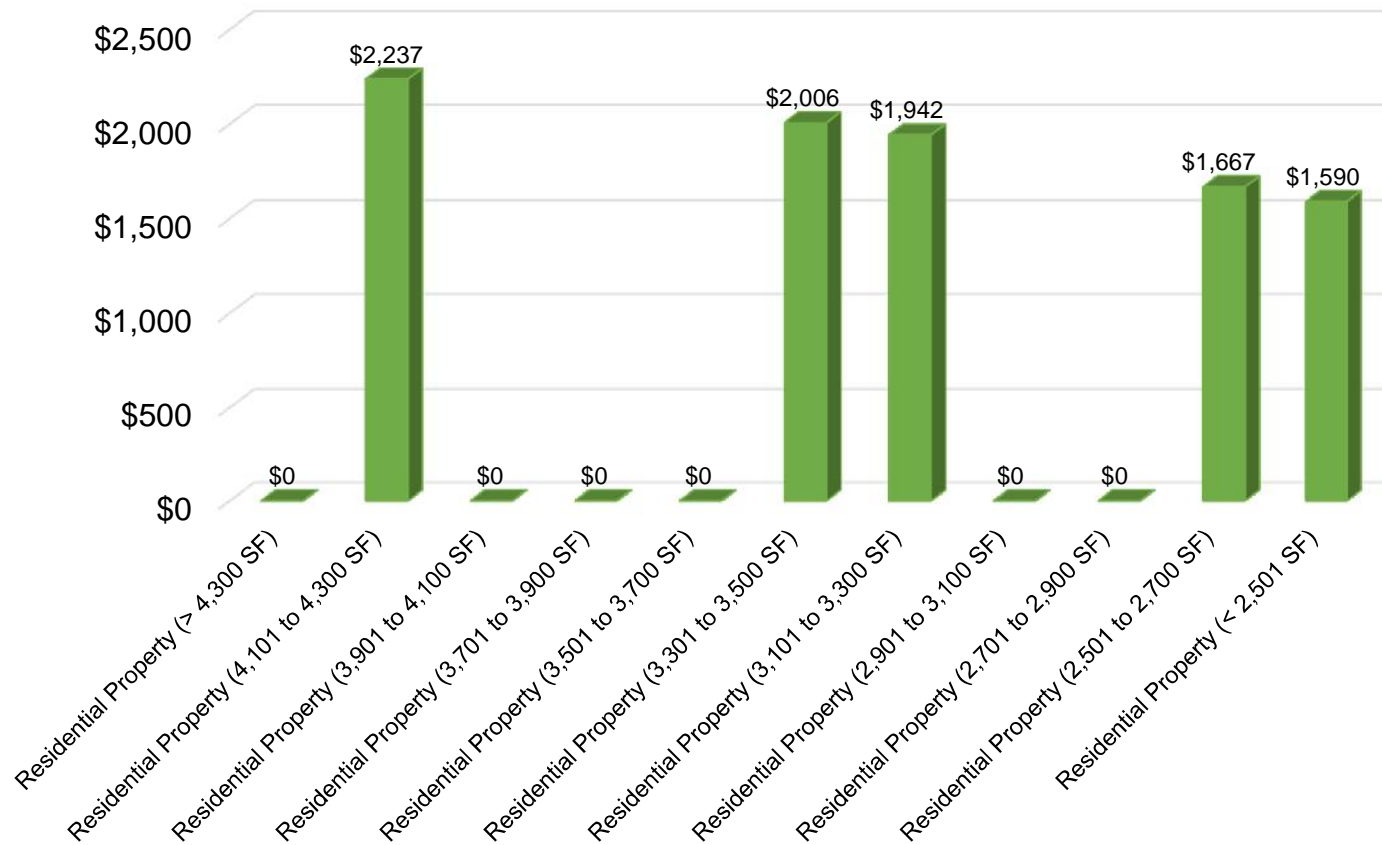
Land Use Class	Description	Residential Floor Area	Maximum Special Tax	FY 2014-2015 Actual Special Tax
1	Residential Property	> 4,300 s.f.	\$2,363.00 per unit	\$0.00 per unit
2	Residential Property	4,101 – 4,300 s.f.	\$2,237.00 per unit	\$2,237.00 per unit
3	Residential Property	3,901 – 4,100 s.f.	\$2,208.00 per unit	\$0.00 per unit
4	Residential Property	3,701 – 3,900 s.f.	\$2,131.00 per unit	\$0.00 per unit
5	Residential Property	3,501 – 3,700 s.f.	\$2,054.00 per unit	\$0.00 per unit
6	Residential Property	3,301 – 3,500 s.f.	\$2,006.00 per unit	\$2,006.00 per unit
7	Residential Property	3,101 – 3,300 s.f.	\$1,942.00 per unit	\$1,942.00 per unit
8	Residential Property	2,901 – 3,100 s.f.	\$1,822.00 per unit	\$0.00 per unit
9	Residential Property	2,701 – 2,900 s.f.	\$1,744.00 per unit	\$0.00 per unit
10	Residential Property	2,501 – 2,700 s.f.	\$1,667.00 per unit	\$1,667.00 per unit
11	Residential Property	< 2,501 s.f.	\$1,590.00 per unit	\$1,590.00 per unit
12	Non-Residential Property	NA	\$11,669.00 per Acre	\$0.00 per acre
NA	Undeveloped Property	NA	\$11,669.00 per Acre	\$0.00 per acre

taussig-client/San Bernardino County/Admin/15_16/CFD 2006-1

County of San Bernardino
Improvement Area No. 3 of Community Facilities District No. 2006-1
(Lytle Creek North)
Fiscal Year 2015-2016 Actual Special Tax Rates
Developed Residential Property
Zone A



County of San Bernardino
Improvement Area No. 3 of Community Facilities District No. 2006-1
(Lytle Creek North)
Fiscal Year 2015-2016 Actual Special Tax Rates
Developed Residential Property
Zone B



**County of San Bernardino
Improvement Area No. 3 of Community Facilities District No. 2006-1
(Lytle Creek North)
Fiscal Year 2015-2016 Actual Special Tax Rates
Undeveloped Property
Zone A**

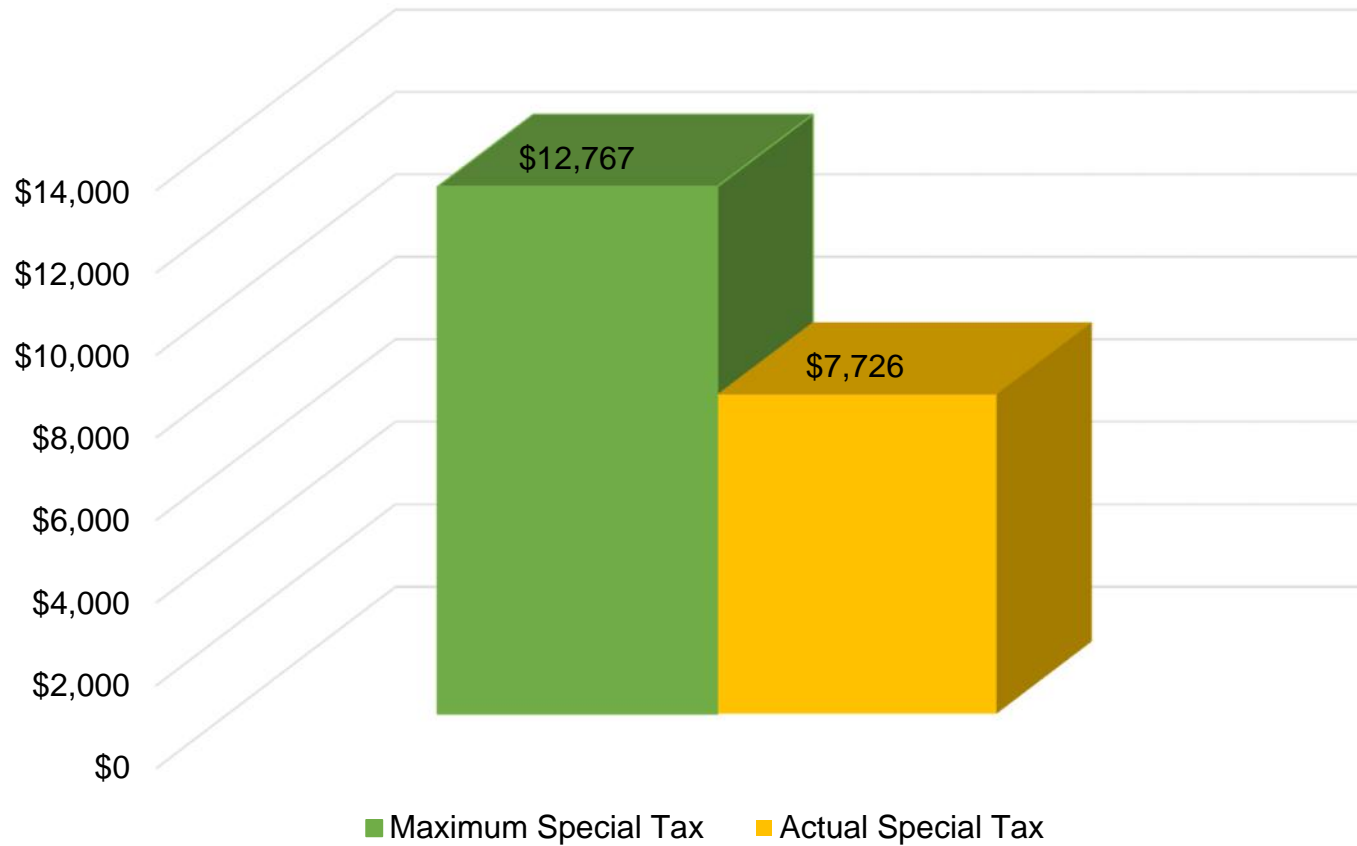


EXHIBIT A

***County of San Bernardino
Improvement Area No. 3 of
Community Facilities District No. 2006-1***

Boundary Map

County of San Bernardino
 Community Facilities District No. 2006-1
 (Lytle Creek North)
 Improvement Area M
 and Improvement Area Nos. 1, 2, 3, 4



Legend

- Improvement Area No. 1 - Zone A
- Improvement Area No. 1 - Zone B
- Improvement Area No. 2
- Improvement Area No. 3 - Zone A
- Improvement Area No. 3 - Zone B
- Improvement Area No. 4 - Zone A
- Improvement Area No. 4 - Zone B
- Improvement Area M

EXHIBIT B

***County of San Bernardino
Improvement Area No. 3 of
Community Facilities District No. 2006-1***

***Special Tax Roll
Fiscal Year 2015-2016***

Exhibit B**County of San Bernardino IA No. 3 of CFD No. 2006-1
FY 2015-2016 Special Tax Levy**

<u>Assessor's Parcel Number</u>	<u>FY 2015-16 Special Tax</u>
0239-264-01	\$1,429.00
0239-264-02	\$1,626.00
0239-264-03	\$1,356.00
0239-264-04	\$1,751.00
0239-264-05	\$1,356.00
0239-264-06	\$1,356.00
0239-264-07	\$1,751.00
0239-264-08	\$1,626.00
0239-264-09	\$1,751.00
0239-264-10	\$1,429.00
0239-264-11	\$1,626.00
0239-264-12	\$1,751.00
0239-264-13	\$1,356.00
0239-264-14	\$1,626.00
0239-264-15	\$1,751.00
0239-264-16	\$1,356.00
0239-264-17	\$1,429.00
0239-264-18	\$1,751.00
0239-264-19	\$1,356.00
0239-264-20	\$1,429.00
0239-264-21	\$1,626.00
0239-264-22	\$1,356.00
0239-264-23	\$1,429.00
0239-264-24	\$1,626.00
0239-264-25	\$1,429.00
0239-264-26	\$1,751.00
0239-264-27	\$1,356.00
0239-264-28	\$1,429.00
0239-264-29	\$1,429.00
0239-264-30	\$1,751.00
0239-264-31	\$1,751.00
0239-264-32	\$1,429.00
0239-264-33	\$1,356.00
0239-264-34	\$1,356.00
0239-264-35	\$1,751.00
0239-264-36	\$1,429.00
0239-264-37	\$1,356.00
0239-264-38	\$1,626.00
0239-264-39	\$1,429.00
0239-264-40	\$1,626.00
0239-264-41	\$1,751.00
0239-264-42	\$1,356.00
0239-264-43	\$1,429.00
0239-264-44	\$1,429.00
0239-264-45	\$1,751.00

Exhibit B**County of San Bernardino IA No. 3 of CFD No. 2006-1
FY 2015-2016 Special Tax Levy**

<u>Assessor's Parcel Number</u>	<u>FY 2015-16 Special Tax</u>
0239-264-46	\$1,429.00
0239-264-47	\$1,356.00
0239-264-48	\$1,751.00
0239-275-01	\$1,751.00
0239-275-02	\$1,429.00
0239-275-03	\$1,751.00
0239-275-04	\$1,429.00
0239-275-05	\$1,429.00
0239-275-06	\$1,356.00
0239-275-07	\$1,751.00
0239-275-08	\$1,751.00
0239-275-09	\$1,429.00
0239-275-10	\$1,626.00
0239-275-11	\$1,429.00
0239-275-12	\$1,356.00
0239-275-13	\$1,429.00
0239-275-14	\$1,751.00
0239-275-15	\$1,429.00
0239-275-16	\$1,751.00
0239-275-17	\$1,429.00
0239-275-18	\$1,626.00
0239-275-19	\$1,356.00
0239-275-20	\$1,751.00
0239-275-21	\$1,429.00
0239-275-22	\$1,751.00
0239-275-23	\$1,751.00
0239-275-24	\$1,626.00
0239-275-25	\$1,429.00
0239-275-26	\$1,751.00
0239-275-27	\$1,356.00
0239-275-28	\$1,751.00
0239-275-29	\$1,429.00
0239-275-30	\$1,356.00
0239-275-31	\$1,429.00
0239-275-32	\$1,429.00
0239-275-33	\$1,356.00
0239-275-34	\$1,429.00
0239-275-35	\$1,356.00
0239-275-36	\$1,429.00
0239-275-37	\$1,626.00
0239-275-38	\$1,429.00
0239-275-39	\$1,429.00
0239-275-40	\$1,751.00
0239-275-41	\$1,356.00
0239-275-42	\$1,429.00
0239-275-43	\$1,356.00

Exhibit B**County of San Bernardino IA No. 3 of CFD No. 2006-1
FY 2015-2016 Special Tax Levy**

<u>Assessor's Parcel Number</u>	<u>FY 2015-16 Special Tax</u>
0239-275-44	\$1,751.00
0239-275-45	\$1,429.00
0239-275-46	\$1,429.00
0239-275-47	\$1,626.00
0239-275-48	\$1,356.00
0239-275-49	\$1,429.00
0239-275-50	\$1,356.00
0239-275-51	\$1,429.00
0239-275-52	\$1,356.00
0239-275-53	\$1,626.00
0239-275-54	\$1,429.00
0239-742-01	\$2,006.00
0239-742-02	\$2,237.00
0239-742-03	\$1,942.00
0239-742-04	\$2,006.00
0239-742-05	\$1,942.00
0239-742-06	\$2,237.00
0239-742-07	\$1,942.00
0239-742-08	\$2,237.00
0239-742-09	\$2,006.00
0239-742-10	\$2,237.00
0239-742-11	\$2,006.00
0239-742-12	\$2,237.00
0239-742-13	\$2,006.00
0239-742-14	\$1,942.00
0239-742-15	\$2,237.00
0239-742-16	\$2,006.00
0239-742-17	\$2,237.00
0239-742-18	\$2,006.00
0239-742-19	\$1,942.00
0239-742-20	\$2,237.00
0239-742-21	\$2,006.00
0239-742-22	\$2,006.00
0239-742-23	\$2,006.00
0239-742-24	\$1,942.00
0239-742-25	\$2,237.00
0239-742-26	\$2,237.00
0239-742-27	\$1,942.00
0239-742-28	\$2,006.00
0239-742-29	\$2,006.00
0239-742-30	\$2,006.00
0239-742-31	\$1,942.00
0239-742-32	\$2,237.00
0239-742-33	\$2,237.00
0239-742-34	\$2,237.00
0239-742-35	\$2,006.00

Exhibit B**County of San Bernardino IA No. 3 of CFD No. 2006-1
FY 2015-2016 Special Tax Levy**

<u>Assessor's Parcel Number</u>	<u>FY 2015-16 Special Tax</u>
0239-742-36	\$2,006.00
0239-742-37	\$1,942.00
0239-742-38	\$2,237.00
0239-742-39	\$2,006.00
0239-742-40	\$2,237.00
0239-742-41	\$2,006.00
0239-742-42	\$2,237.00
0239-742-43	\$2,237.00
0239-742-44	\$1,942.00
0239-752-01	\$2,237.00
0239-752-02	\$1,942.00
0239-752-03	\$2,237.00
0239-752-04	\$2,237.00
0239-752-05	\$1,942.00
0239-752-06	\$2,237.00
0239-752-07	\$1,942.00
0239-752-08	\$2,237.00
0239-752-09	\$1,942.00
0239-752-10	\$2,006.00
0239-752-11	\$2,237.00
0239-752-12	\$2,006.00
0239-752-13	\$2,237.00
0239-752-14	\$1,942.00
0239-752-15	\$2,006.00
0239-752-16	\$1,942.00
0239-752-17	\$2,237.00
0239-752-18	\$2,006.00
0239-752-19	\$2,237.00
0239-752-20	\$2,006.00
0239-752-21	\$1,942.00
0239-752-22	\$2,237.00
0239-752-23	\$2,006.00
0239-752-24	\$1,942.00
0239-752-25	\$1,942.00
0239-752-26	\$2,237.00
0239-752-27	\$1,942.00
0239-752-28	\$2,006.00
0239-752-29	\$1,942.00
0239-752-30	\$2,006.00
0239-752-31	\$2,237.00
0239-752-32	\$2,006.00
0239-752-33	\$2,237.00
0239-752-34	\$1,590.00
0239-752-35	\$2,237.00
0239-752-36	\$2,006.00
0239-752-37	\$1,942.00

Exhibit B**County of San Bernardino IA No. 3 of CFD No. 2006-1
FY 2015-2016 Special Tax Levy**

<u>Assessor's Parcel Number</u>	<u>FY 2015-16 Special Tax</u>
0239-752-38	\$1,942.00
0239-752-39	\$1,667.00
0239-752-40	\$1,590.00
0239-752-41	\$2,237.00
0239-752-42	\$2,237.00
0239-752-43	\$2,006.00
0239-752-44	\$2,237.00
0239-752-45	\$2,006.00
0239-752-46	\$2,006.00
0239-752-47	\$1,942.00
0239-752-48	\$1,942.00
0239-752-49	\$2,006.00
0239-762-01	\$1,825.00
0239-762-02	\$1,885.00
0239-762-03	\$1,825.00
0239-762-04	\$1,885.00
0239-762-05	\$1,871.00
0239-762-06	\$1,885.00
0239-762-07	\$1,825.00
0239-762-08	\$1,871.00
0239-762-09	\$1,252.51
0239-762-10	\$1,170.53
0239-762-11	\$1,170.53
0239-762-12	\$1,170.53
0239-762-13	\$1,200.76
0239-762-14	\$1,367.20
0239-762-15	\$1,654.57
0239-762-16	\$1,065.27
0239-762-17	\$1,065.12
0239-762-18	\$1,064.12
0239-762-19	\$1,064.12
0239-762-20	\$1,064.12
0239-762-21	\$1,116.49
0239-762-22	\$1,137.58
0239-762-23	\$1,064.12
0239-762-24	\$1,491.86
0239-762-25	\$1,272.53
0239-762-26	\$1,104.20
0239-762-27	\$1,333.95
0239-762-28	\$1,119.37
0239-762-29	\$1,064.12
0239-762-30	\$1,064.12
0239-762-31	\$1,064.12
0239-762-32	\$1,380.89
0239-762-33	\$1,458.59
0239-762-34	\$1,660.26

Exhibit B**County of San Bernardino IA No. 3 of CFD No. 2006-1
FY 2015-2016 Special Tax Levy**

<u>Assessor's Parcel Number</u>	<u>FY 2015-16 Special Tax</u>
0239-762-35	\$1,235.29
0239-762-36	\$1,249.70
0239-762-37	\$1,871.00
0239-762-38	\$1,825.00
0239-762-39	\$1,825.00
0239-762-40	\$1,871.00
0239-762-41	\$1,130.88
0239-762-42	\$1,064.12
0239-762-43	\$1,064.12
0239-762-44	\$1,064.12
0239-762-45	\$1,064.12
0239-762-46	\$1,080.65
0239-762-47	\$1,545.21
0239-762-48	\$2,087.10
0239-762-49	\$1,156.38
0239-762-50	\$1,138.61
0239-762-51	\$1,138.61
0239-762-52	\$1,138.61
0239-762-53	\$1,138.61
0239-762-54	\$1,211.57
0239-773-01	\$1,825.00
0239-773-02	\$1,871.00
0239-773-03	\$1,871.00
0239-773-04	\$1,871.00
0239-773-05	\$1,825.00
0239-773-06	\$1,871.00
0239-773-07	\$1,825.00
0239-773-08	\$1,871.00
0239-773-09	\$1,931.00
0239-773-10	\$1,825.00
0239-773-11	\$1,871.00
0239-773-12	\$1,064.12
0239-773-13	\$1,066.85
0239-773-14	\$1,105.00
0239-773-15	\$1,249.78
0239-773-16	\$1,859.66
0239-773-17	\$1,439.70
0239-773-18	\$1,079.13
0239-773-19	\$1,165.60
0239-773-20	\$1,153.12
0239-773-21	\$1,283.31
0239-773-22	\$1,222.18
0239-773-23	\$1,064.12
0239-773-24	\$1,168.21
0239-773-25	\$1,199.99
0239-773-26	\$1,124.33

Exhibit B**County of San Bernardino IA No. 3 of CFD No. 2006-1
FY 2015-2016 Special Tax Levy**

<u>Assessor's Parcel Number</u>	<u>FY 2015-16 Special Tax</u>
0239-773-27	\$1,102.75
0239-773-28	\$1,871.00
0239-773-29	\$1,825.00
0239-773-30	\$1,871.00
0239-773-31	\$1,224.72
0239-773-32	\$1,106.30
0239-773-33	\$1,064.12
0239-773-34	\$1,931.00
0239-773-35	\$1,871.00
0239-773-36	\$1,825.00
0239-773-37	\$1,825.00
0239-773-38	\$1,871.00
0239-773-39	\$1,885.00
0239-773-40	\$1,130.88
0239-773-41	\$1,064.12
0239-773-42	\$1,064.12
0239-773-43	\$1,076.06
0239-773-44	\$1,215.97
0239-773-45	\$1,371.23
0239-773-46	\$1,894.51
0239-773-47	\$1,555.02
0239-773-48	\$1,874.89
0239-773-49	\$1,135.45
0239-773-50	\$1,064.12
0239-773-51	\$1,064.12
0239-773-52	\$1,064.12
0239-773-53	\$1,064.12
0239-773-54	\$1,116.69
Total FY 2015-16 Special Tax Levy	\$498,847.69
Total Number of Parcels Taxed	303